



# DEEP LEARNING BASED HIGH RESOLUTION IMAGE RETRIEVAL USING RCNN TECHNIQUES

S.Jeya Mary <sup>1</sup>

<sup>1</sup>Assistant Professor, Department of ECE, AR College of Engineering & Technology, Kadayam.

## Abstract

Image retrieval is the search analyzes the contents of the image rather than the metadata such as keywords, tags, or descriptions associated with the image. Support vector machine have been successfully applied to a broad range of computer vision problems. And, as such, are receiving increased attention from the remote sensing community particularly for challenging tasks such as detection and classification. RCNN is a useful technique for data classification. A classification task usually involves with training and testing data which consist of some data instances. Each instance in the training set contains one target values and several attributes. The goal of RCNN is to produce a model which predicts target value of data instances in the testing set which are given only the attributes. Report on the effects of a number of design parameters on a bag-of-visual-words representation including saliency- versus grid-based local feature extraction, the size of the visual codebook, the clustering algorithm used to create the codebook, and the dissimilarity measure used to compare the representations. Perform comparisons with standard features such as color and texture.

**Keywords:** Deep learning, Detector, Feature detection, Image Retrieval, shift, Texture

## 1. Introduction

An image retrieval system could be a computing system for browsing, looking out and retrieving pictures from an oversized info of digital pictures. Most ancient and customary ways of image retrieval utilize some methodology of adding data like captioning\, keywords, or descriptions to the pictures in order that retrieval is performed over the annotation words. Manual image annotation is long, toilsome and expensive; to deal with this, there has been an oversized quantity of analysis done on automatic image annotation. in addition, the rise in social net applications and also the linguistics net have impressed the event of many web-based image annotation tools. Content-based image retrieval, additionally called question by image content and content-based visual data retrieval is that the application of pc vision techniques to the image retrieval downside, that is, the matter of checking out digital pictures in massive databases. Content-based image retrieval is critical concept-based. Content-based implies that the search analyzes the contents of the image instead of the data like keywords, tags, or descriptions related to the image. The term content during this context would possibly ask colors, shapes, textures, or the other data which will be derived from the image itself. CBIR is fascinating as a result of most web-based image search engines trust strictly on data and this produces plenty of garbage within the results. therefore a system which will filter pictures supported their content would offer higher categorization and come back a lot of correct results .Image process is associate degree application space that needs quick realization of bound computationally intensive operations and also the ability of the system's developer to experiment with algorithms.

High performance system is needed in image process applications, wherever it ought to be interactive and experimental, in order that the designer will modify, tune or replace the rule space and handily. Image process involves treating a two-dimensional image because the input of a system and outputting a changed image or a collection of shaping parameters associated with the image. Fashionable image process tends to ask the digital domain wherever the color of every pel is merging by a string of binary digits. However several techniques square measure common to analog and even optical pictures.

Image process involves several transformations and techniques, typically derived from the sphere of signal process. There square measure normal geometric transformations like enlargement, size reduction, linear translation and rotation. It's potential to change the colors in pictures like enhancing contrasts or perhaps reworking the image into a completely totally different color palette in line with some specific mapping system. Compositions of pictures square measure oftentimes conducted to merge parts from multiple pictures. Another space of interest involves interpolation. Basically, pictures retrieved in some contexts square measure distributed with missing pixels. Normal techniques involve merely estimating the missing pixels supported the color of the closest identified pixels.

## 2. Deep Learning

In Deep learning, RCNN area unit supervised learning models with associated learning algorithms that analyze data and acknowledge patterns, used for classification and statistical procedure. Given a set of employment examples, each marked as happiness to one of two categories, associate RCNN employment rule builds a model that assigns new examples into one category or the alternative, making it a non-probabilistic binary linear classifier. Associate RCNN model could also be a illustration of the examples as points in space, mapped so as that the samples of the separate categories area unit divided by a clear gap. New examples area unit then mapped into that exact same space and predicted to belong to a category supported that aspect of the gap they fall on. RCNNs can expeditiously perform a non-linear classification exploitation what is said because the kernel trick, implicitly mapping their inputs into high-dimensional feature areas. Plenty of formally, a support vector machine constructs a hyper plane or set of hyper planes in associate degree passing high- or infinite-dimensional space, which can be used for classification, regression, or totally different tasks. Intuitively, associate degree honest separation is achieved by the hyper plane that has the largest distance to the nearest employment data of any class, since usually the larger the margin the lower the generalization error of the classifier. Whereas the primary drawback is additionally declared in associate degree passing finite dimensional space, it always happens that the sets to discriminate are not linearly dissociable during this space. The primary finite-dimensional space be mapped into some way higher-dimensional space, presumably making the separation easier during this space. to remain the procedure load low cost, the mappings used by RCNN schemes area unit designed to verify that inner product is additionally computed merely in terms of the variables at intervals the first space, by method them in terms of a kernel operate selected to suit the matter[2]. The hyper planes at intervals the higher-dimensional space area unit printed as a result of the set of points whose scalar product with a vector during this space is constant. Machine Learning could also be a field of study that gives computers the pliability to search out whereas not being expressly programmed. Given a training set, we tend to tend to feed it into a learning rule.




Fig 1 .Input image

## 3. Detect Key-points: SIFT Detector

SIFT descriptors are extracted from an image in two steps. First, a detection step locates points that are identifiable from different views. Second, these locations are described by a descriptor that is distinctive yet invariant to viewpoint and illumination. Classification stage has two elements, a training half and a testing

half. At intervals the employment half, picture element choices and their corresponding manual labels represent the input, and additionally the output could also be a model that uses the choices to predict the corresponding label. These employment half needs to be done only once, since the model can then be accustomed classify [4] new data. The input to the testing half could also be a learned model and picture element choices whereas not corresponding classes, and additionally the output of the testing half is that the predicted classes for the pixels supported their choices. a spread of classifiers beside KNN[5], call Trees, most chance, Neural Networks, Ensemble methods, RCNN, and scientist Random Fields. For several classifiers, distribution classes supported a model is computationally economical, whereas initially learning the model could also be computationally intensive. Sub sampling is one methodology to ease the procedure costs of the employment half, if the time needed to search out the model is prohibitively large.




Fig 2. SIFT Detector

#### 4. Feature Extraction

In feature Extraction, Simple Statistics is a 2D feature vector is computed for each ground truth image consisting of the mean and standard deviation of the Grayscale values [9], Homogeneous Texture Descriptors compliant with the MPEG-7 Multimedia Content Description Interface are extracted using banks of Gabor filters tuned to five scales and six orientations and Colour histogram features are computed in three colour spaces: RGB, hue lightness saturation (HLS), and CIE Lab. Apply standard k-means clustering to a large number of SIFT [10] descriptors to create a dictionary of visual words or codebook. An understandable non-random sub-sampling strategy that uses special information is to sub-sample proportionately to the pixels previous possibilities of being a district of the brain mask, since few pixels[6][7] outside the brain square measure planning to be needed in employment. Non random sub-sampling exploitation spatial information would possibly even be accustomed sub-sample ancient areas that have large distances from growth pixels, since these need to exhibit fairly typical behaviour and may ostensibly.

$$D = \mathcal{R}\{(\mathbf{x}_i, y_i) \mid \mathbf{x}_i \in \mathbb{R}^p, y_i \in \{-1, 1\}\}_{i=1}^n \quad (1)$$

Where the  $y_i$  is either 1 or -1, indicating the class to which the point  $\mathbf{x}_i$  belongs. Each  $\mathbf{x}_i$  is a  $p$ -dimensional vector.




Fig 3. Feature Extraction




Fig 4.Histogram Analysis

Classification in RCNN is associate degree example of supervised Learning. Identified labels facilitate indicate whether or not the system is playacting in a very right method . This data points to a desired response, corroborative the accuracy of the system, or be accustomed facilitate the system learn to act properly. A step in RCNN classification involves identification [3] as that square measure intimately connected to the identified categories. This is often known as feature choice or feature extraction. Feature choice and RCNN classification along have a use even once prediction of unknown samples is not necessary. They will be accustomed establish key sets that square measure concerned in no matter processes distinguish the categories.




Fig 5. Multi RCNN output

Tests were performed on varied pictures. In every picture, feature regions square measure clearly visible. The applying of the rule was incontestable for various sets of pictures. The proposed technique was applied to detect the boundaries in several types of images.

	ANMRR	Time (sec.)
Simple Statistics	0.7600	0.2510
Texture	0.7400	7.4694
Color Histogram	0.5000	1.2264
Local Features	0.5100	0.0843

Fig 6. Average Normalized Retrieval Rank

## 5. Conclusion

Our proposed method will provide the better result than the existing method. It will provide the appropriate cluster and so the time complexity can be reduced. It will measure the similarity of the images to reduce the false retrieval. This work investigate multi support vector machine for geographic image retrieval. Support vector machine show their superiority over standard features such as color and texture.

## References

- [1] H. Goncalves, L. Corte-Real, and J. Goncalves, "Automatic image registration through image segmentation and SIFT," *IEEE Trans. Geosci. Remote Sens.*, vol. 49, no. 7, pp. 2589–2600, Jul. 2011.
- [2] A. Sedaghat, M. Mokhtarzade, and H. Ebadi, "Uniform robust scale invariant feature matching for optical remote sensing images," *IEEE Trans. Geosci. Remote Sens.*, vol. 49, no. 11, pp. 4516–4527, Nov. 2011.
- [3] X. Jianbin, H. Wen, and W. Yirong, "An efficient rotation-invariance remote image matching algorithm based on feature points matching," in *Proc. IEEE Int. Geosci. Remote Sens. Symp.*, 2005, vol. 1, pp. 647–649.
- [4] J. Dai, W. Song, L. Pei, and J. Zhang, "Remote sensing image matching via Harris detector and SIFT descriptor," in *Proc. Int. Congr. Image Signal Process*, 2010, vol. 5, pp. 2221–2224.
- [5] A. Mukherjee, M. Velez-Reyes, and B. Roysam, "Interest points for hyper spectral image data," *IEEE Trans. Geosci. Remote Sens.*, vol. 47, no. 3, pp. 748–760, Mar. 2009.
- [6] L. Dorado-Munoz, M. Velez-Reyes, A. Mukherjee, and B. Roysam, "A vector SIFT operator for interest point detection in hyper spectral imagery," in *Proc. Workshop Hyperspectr. Image Signal Process.—Evolution Remote Sensing*, 2010, pp. 1–4.
- [7] Z. Xiong and Y. Zhang, "A novel interest-point-matching algorithm for high-resolution satellite images," *IEEE Trans. Geosci. Remote Sens.*, vol. 47, no. 12, pp. 4189–4200, Dec. 2009.
- [8] C. Huo, Z. Zhou, Q. Liu, J. Cheng, H. Lu, and K. Chen, "Urban change detection based on local features and multiscale fusion," in *Proc. IEEE Int. Geosci. Remote Sens. Symp.*, 2008, vol. 3, pp. 1236–1239.
- [9] F. Tang and V. Prinet, "Computing invariants for structural change detection in urban areas," in *Proc. Urban Remote Sens. Joint Event*, 2007, pp. 1–6.
- [10] B. Sirmacek and C. Unsalan, "Urban-area and building detection using SIFT key points and graph theory," *IEEE Trans. Geosci. Remote Sens.*, vol. 47, no. 4, pp. 1156–1167, Apr. 2009.